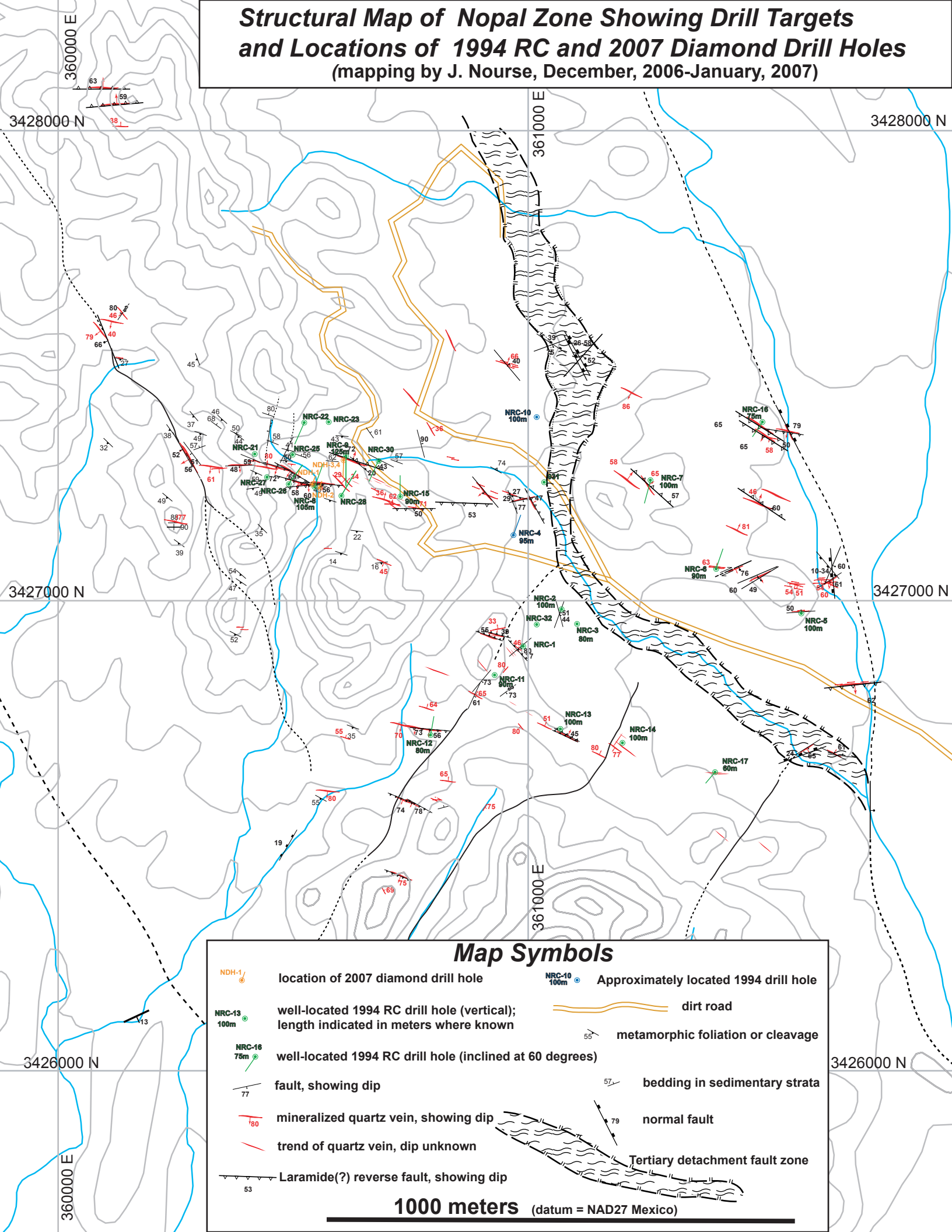















Structural Map of Nopal Zone Showing Drill Targets and Locations of 1994 RC and 2007 Diamond Drill Holes

(mapping by J. Nourse, December, 2006-January, 2007)



Map Symbols

-  NDH-1 location of 2007 diamond drill hole
-  NRC-10 100m Approximately located 1994 drill hole
-  NRC-13 100m well-located 1994 RC drill hole (vertical); length indicated in meters where known
-  NRC-16 75m well-located 1994 RC drill hole (inclined at 60 degrees)
-  fault, showing dip
-  mineralized quartz vein, showing dip
-  trend of quartz vein, dip unknown
-  Laramide(?) reverse fault, showing dip
-  dirt road
-  55 metamorphic foliation or cleavage
-  57 bedding in sedimentary strata
-  79 normal fault
-  Tertiary detachment fault zone

1000 meters (datum = NAD27 Mexico)